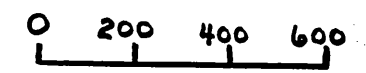


ANDROSCOGGIN RIVER

DEER RIPS IMPOUNDMENT

MDIF&W Regional Fisheries Division
 Androscoggin Depth Survey
 207-657-2345




LINEAR SCALE (ft)

①

USGS LAKE AUBURN EAST 15'

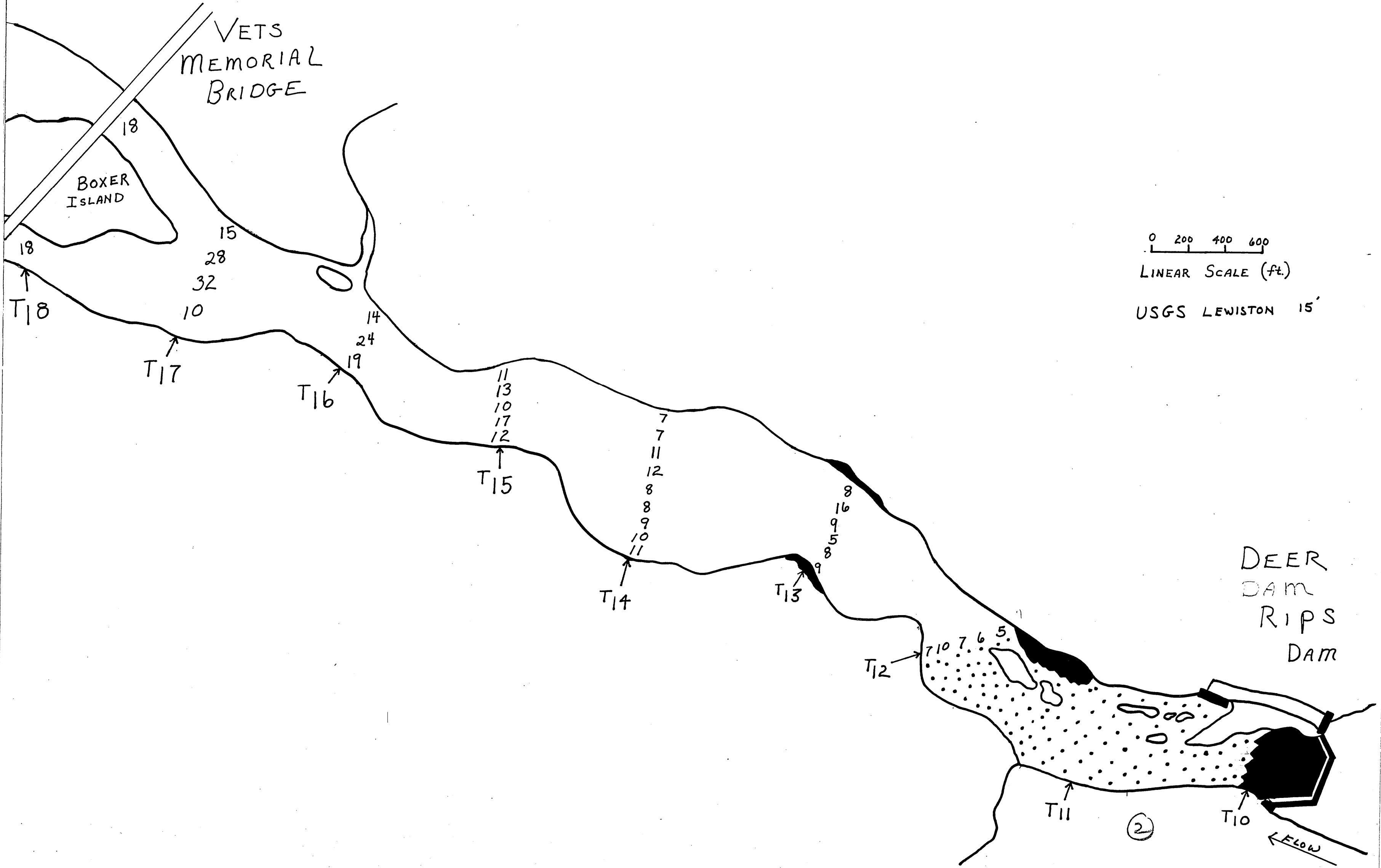
VETS
MEMORIAL
BRIDGE

BOXER
ISLAND



LINEAR SCALE (ft.)

USGS LEWISTON 15'



18
↑
T18

15
28
32
10

↑
T17

14
24
19
↑
T16

11
13
10
17
12
↑
T15

8
8
9
10
11
↑
T14

8
8
5
9
16
8
↑
T13

7
7
11
12
8
8
9
10
11
↑
T12

↑
T11

②

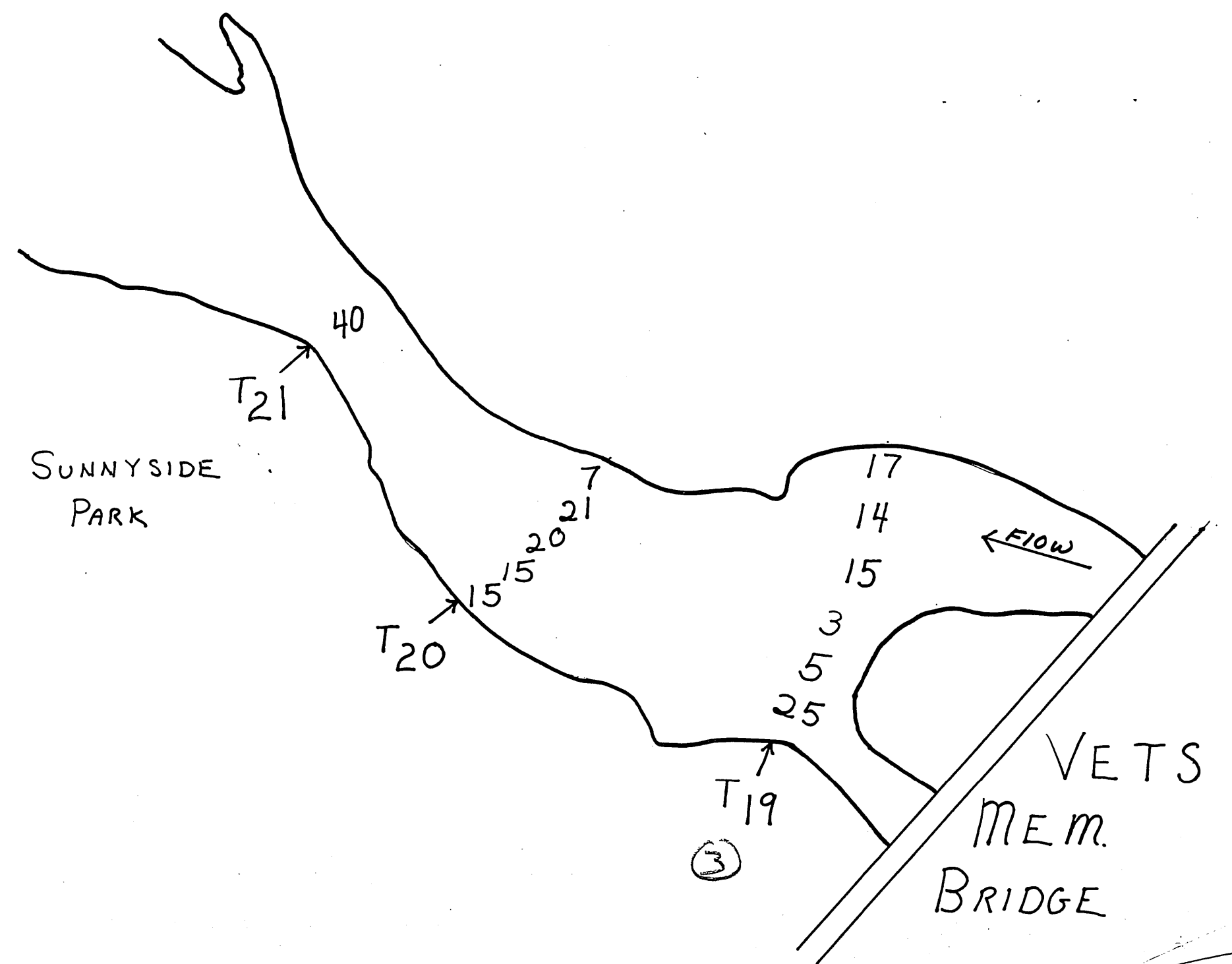
↑
T10

← FLOW

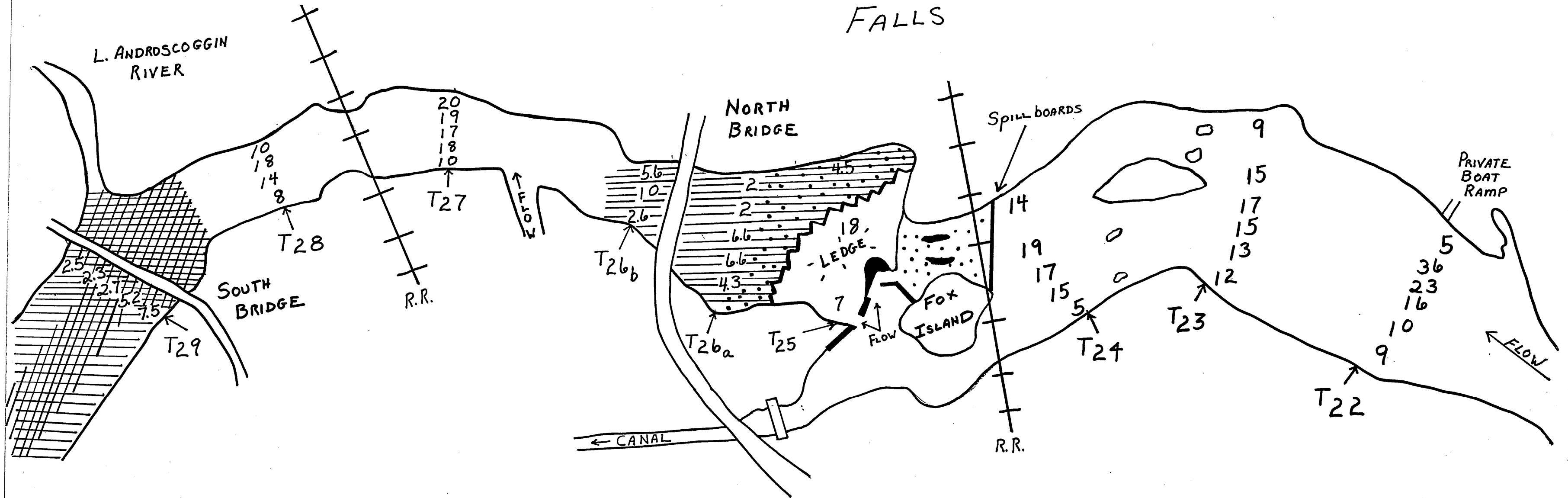
0 200 400 600

LINEAR SCALE (ft.)

USGS LEWISTON 15'



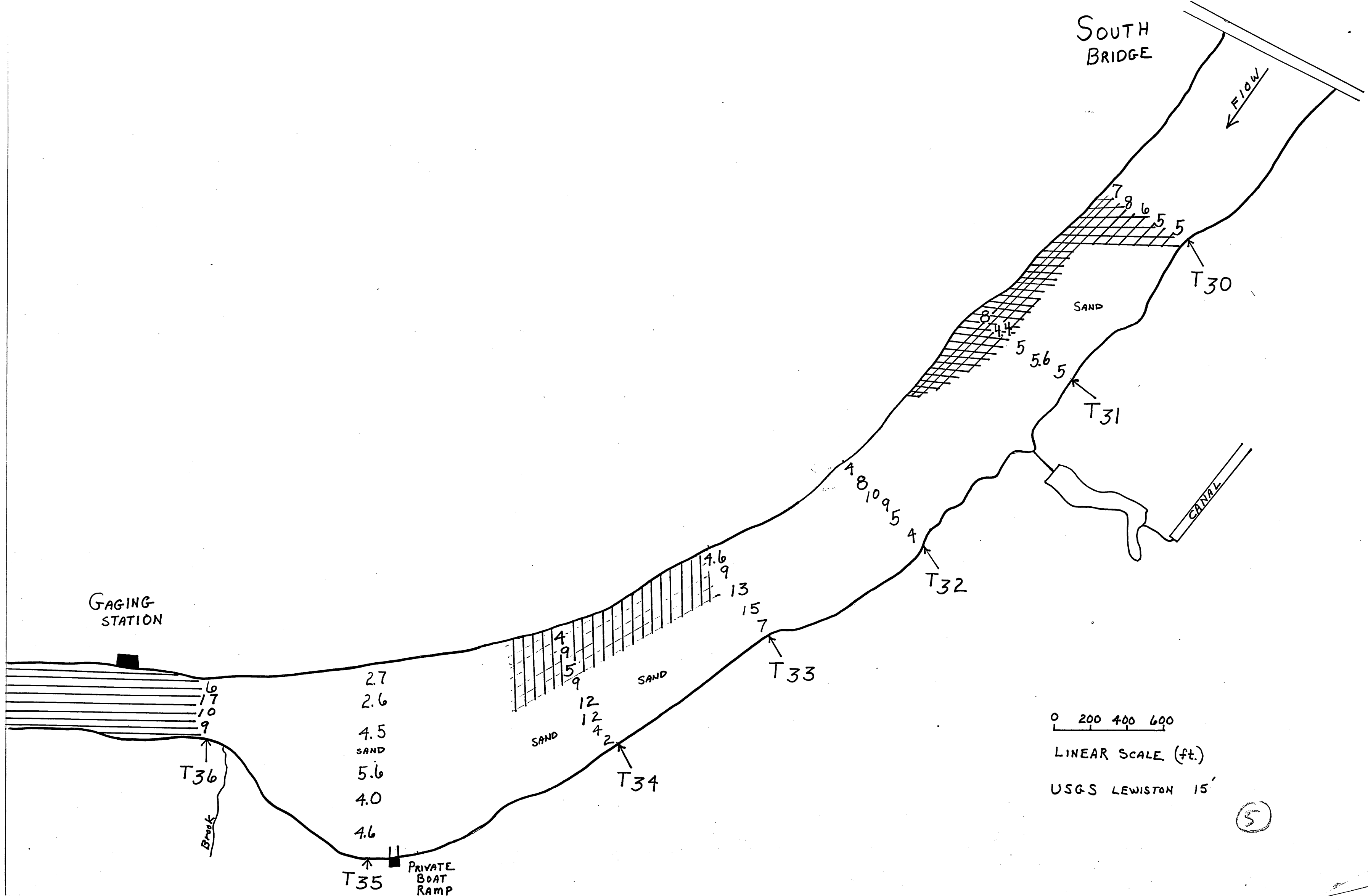
GREAT FALLS



0 200 400 600
LINEAR SCALE (ft.)

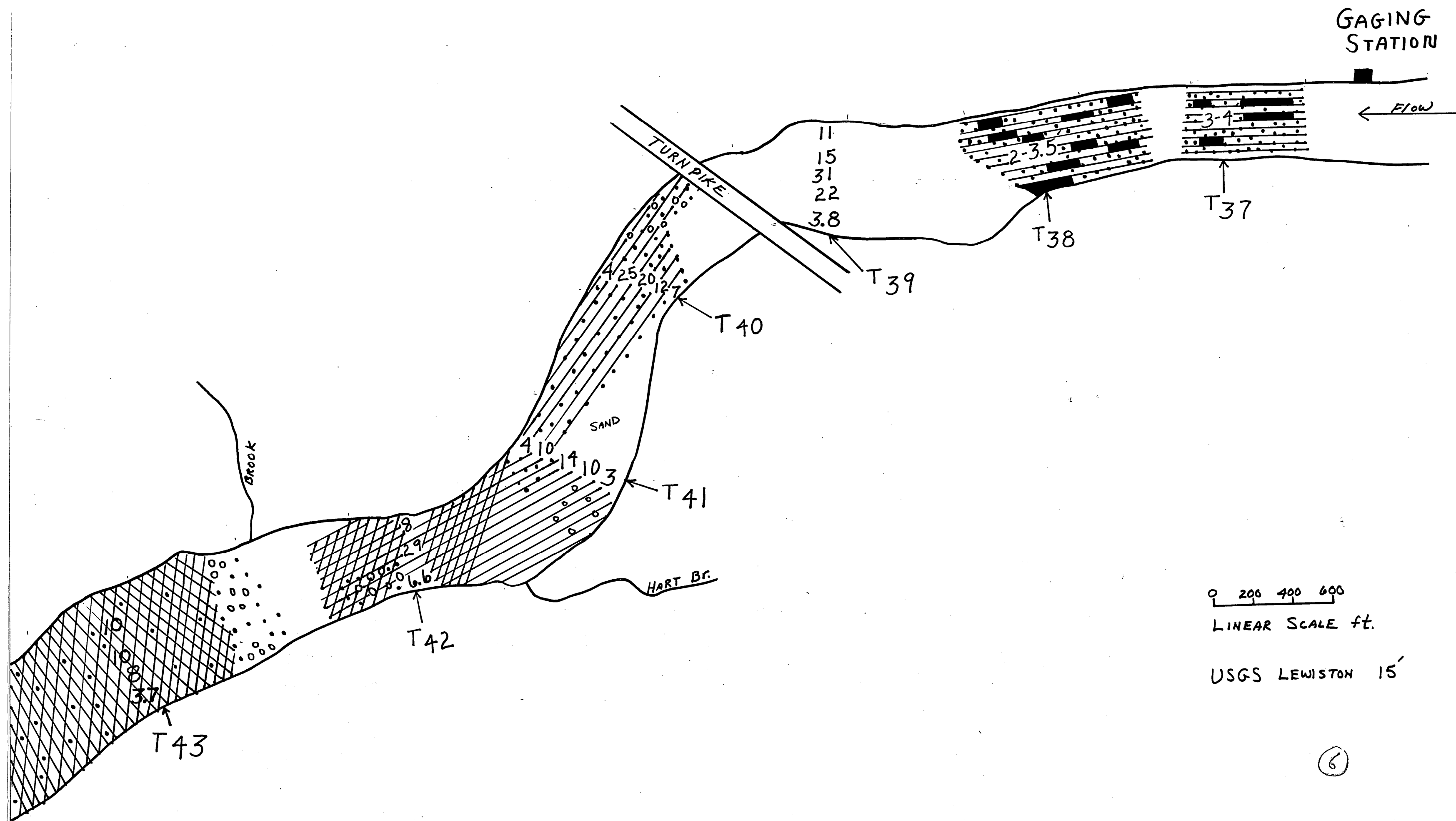
USGS LEWISTON 15'

(4)



0 200 400 600
 LINEAR SCALE (ft.)
 USGS LEWISTON 15'

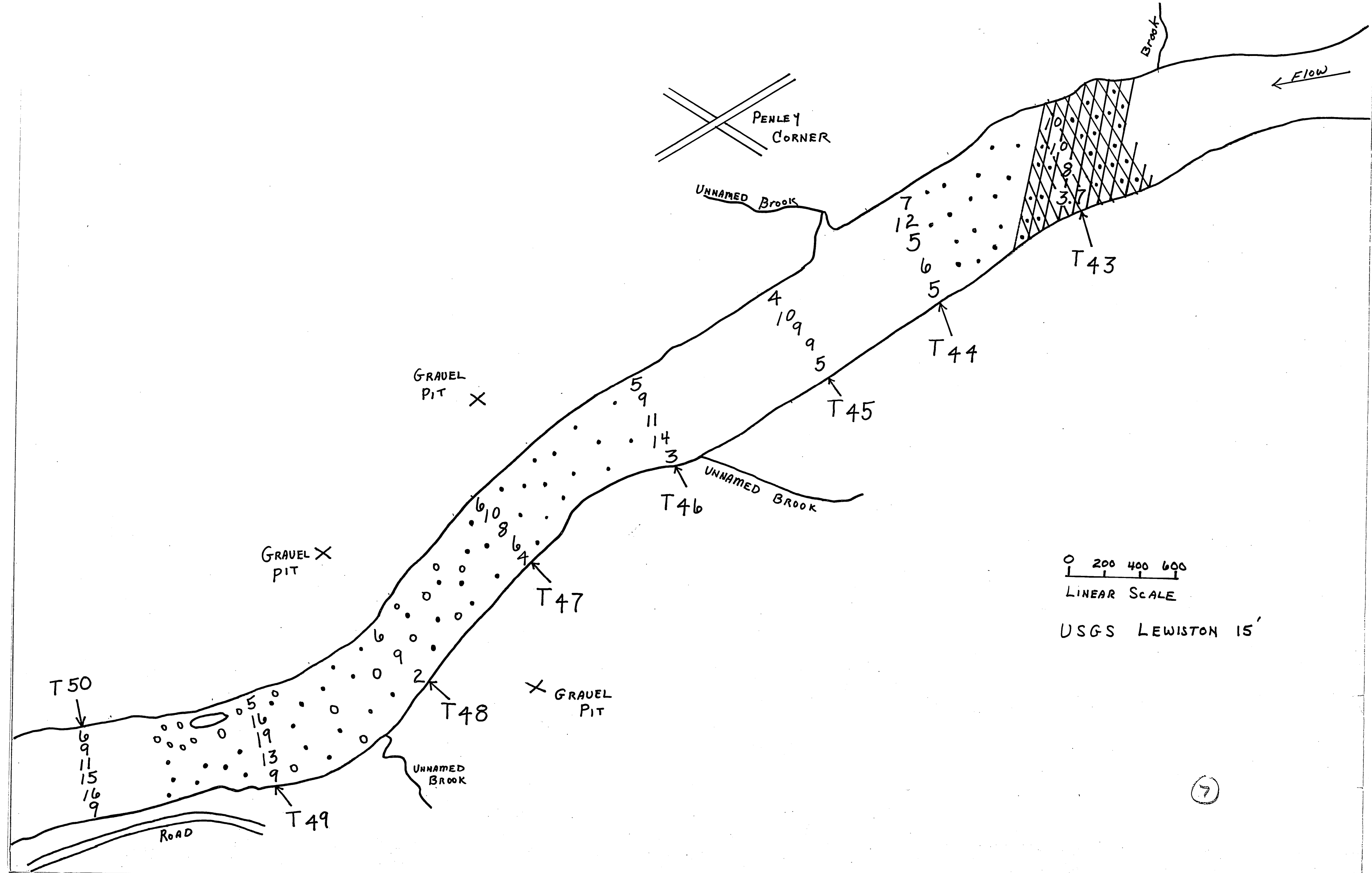
5

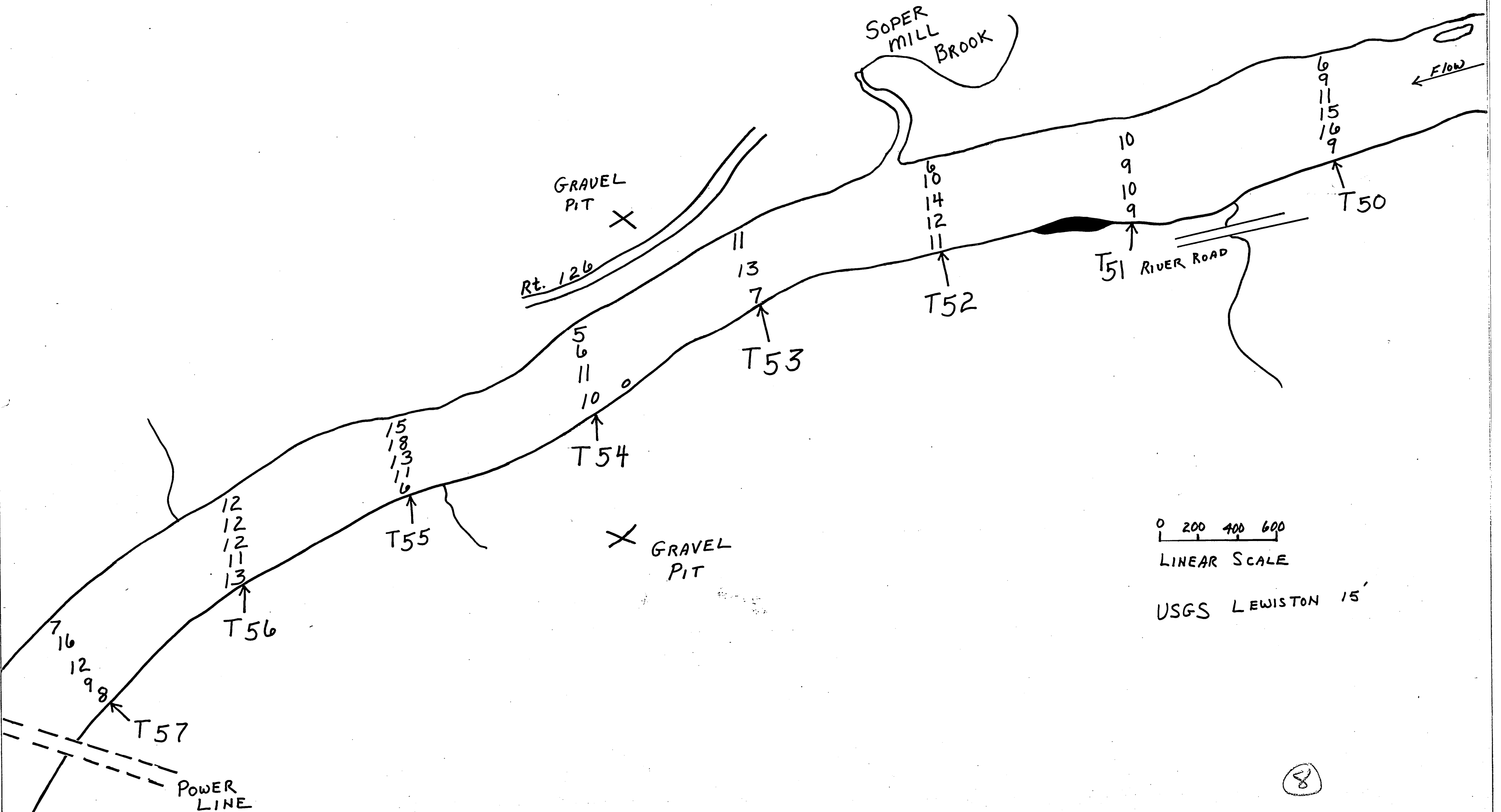


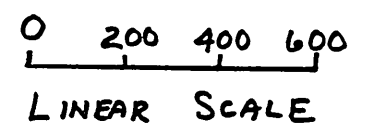
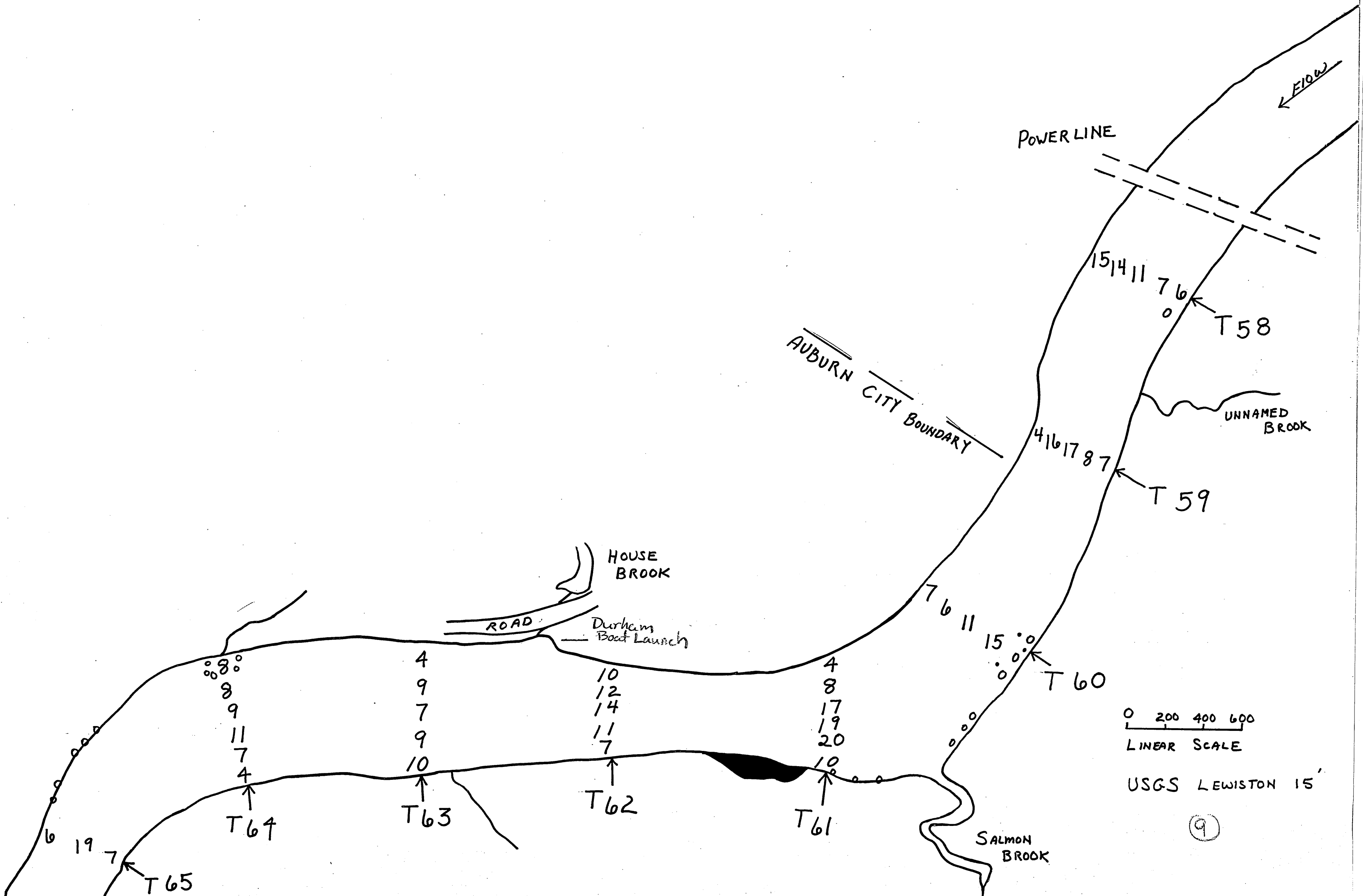
0 200 400 600
 LINEAR SCALE ft.

USGS LEWISTON 15'

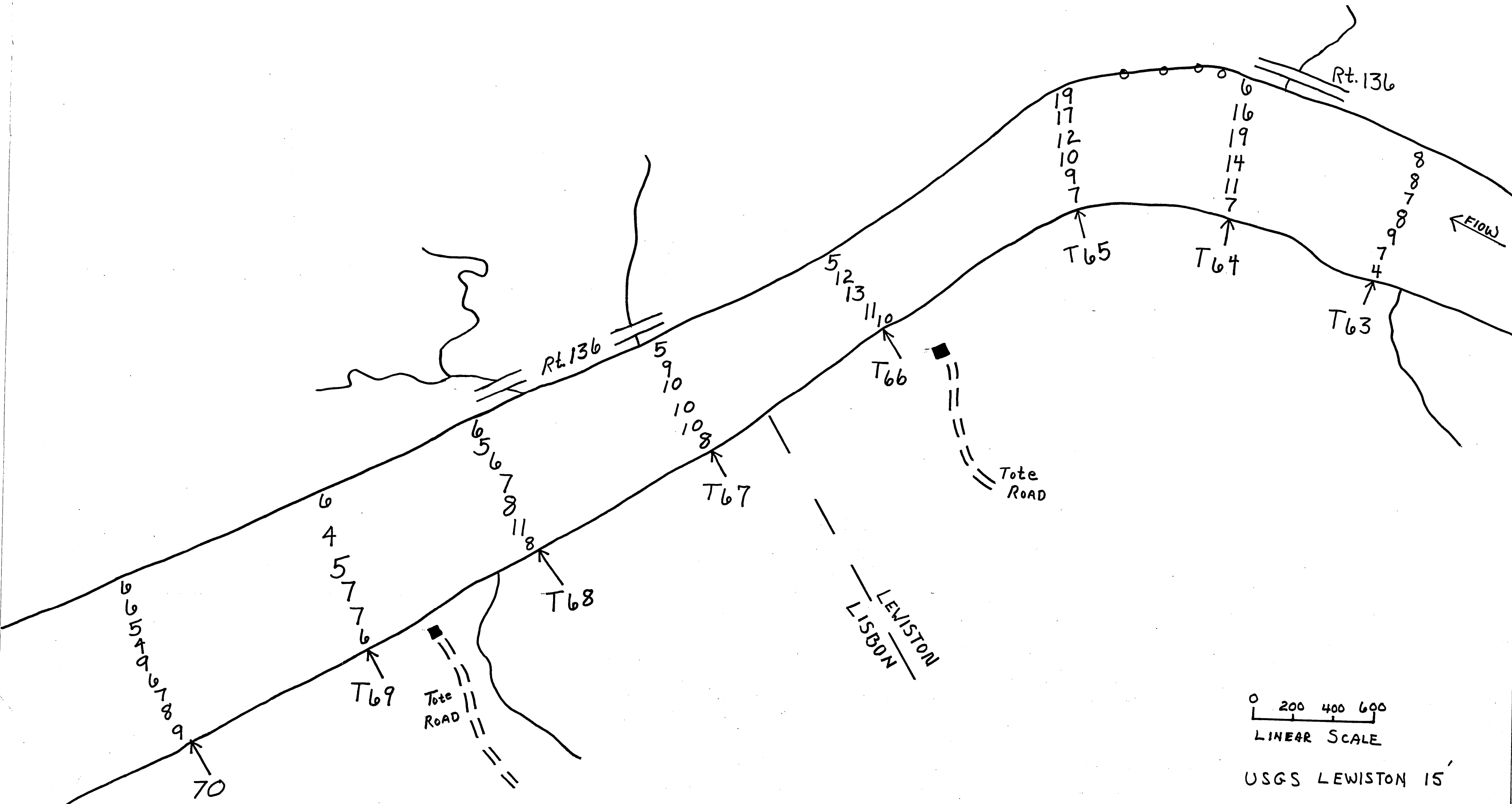
6





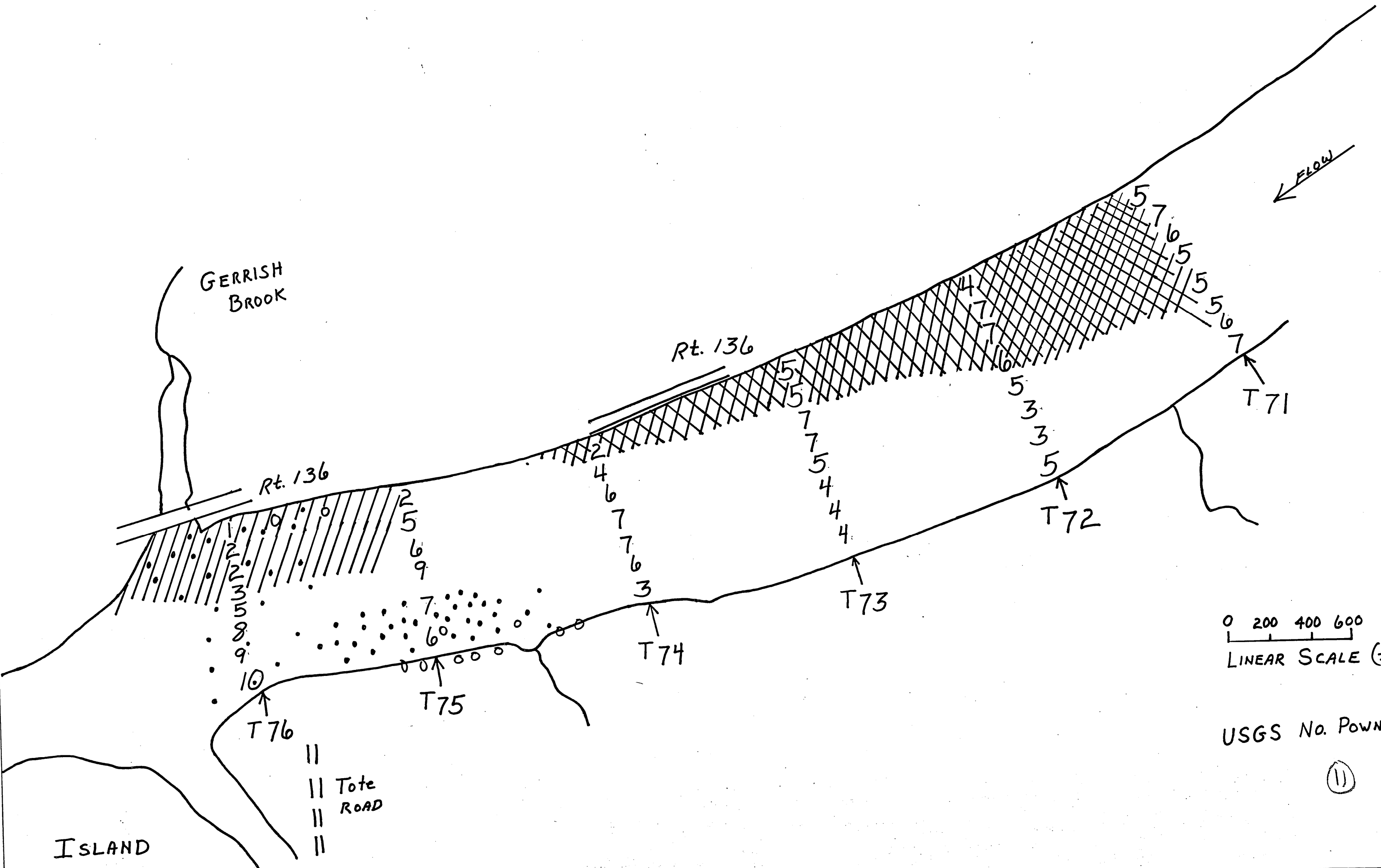


USGS LEWISTON 15'



0 200 400 600
LINEAR SCALE

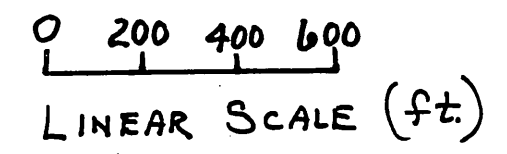
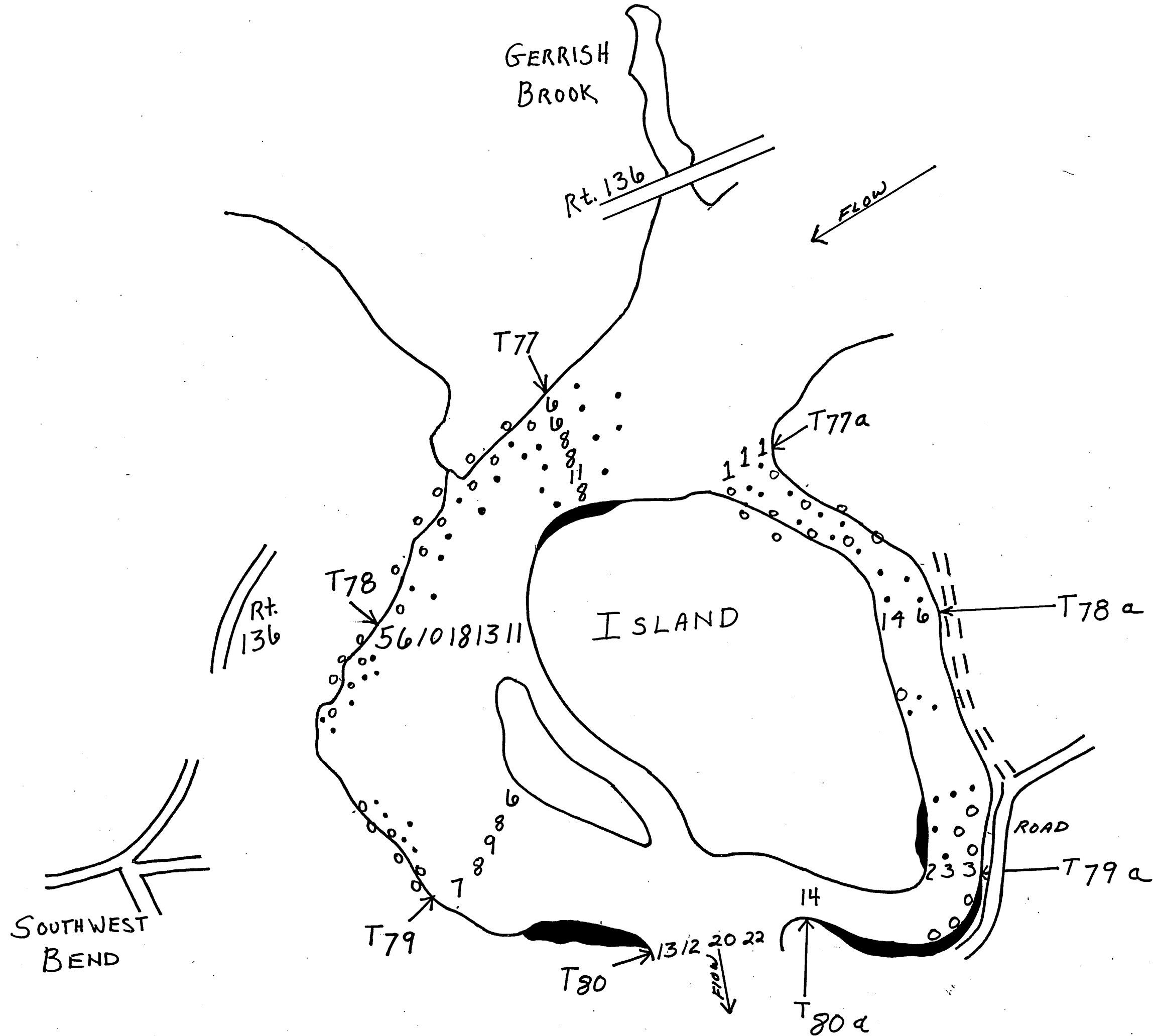
USGS LEWISTON 15'



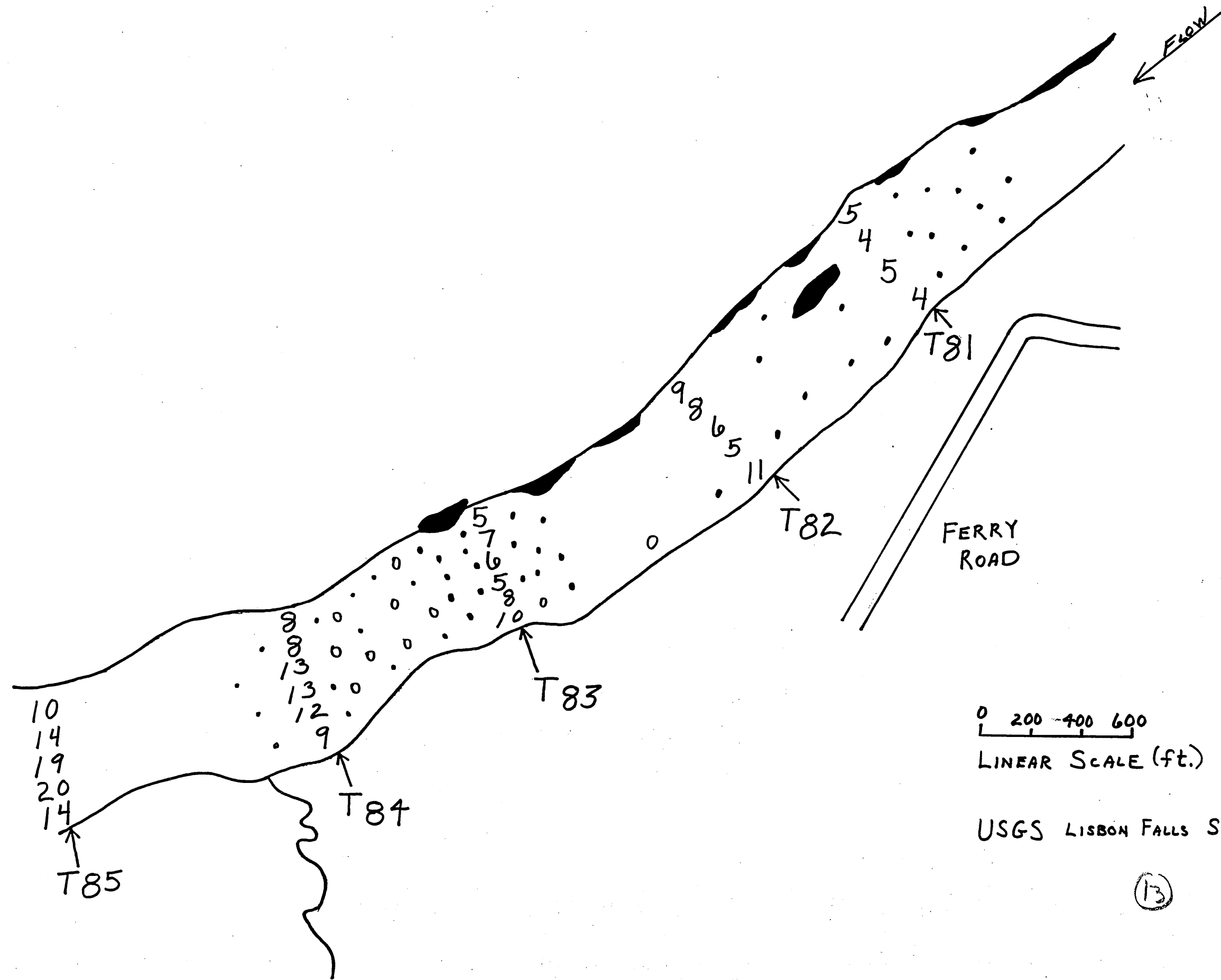
0 200 400 600
 LINEAR SCALE (ft.)

USGS No. POWNAL 15'

(1)



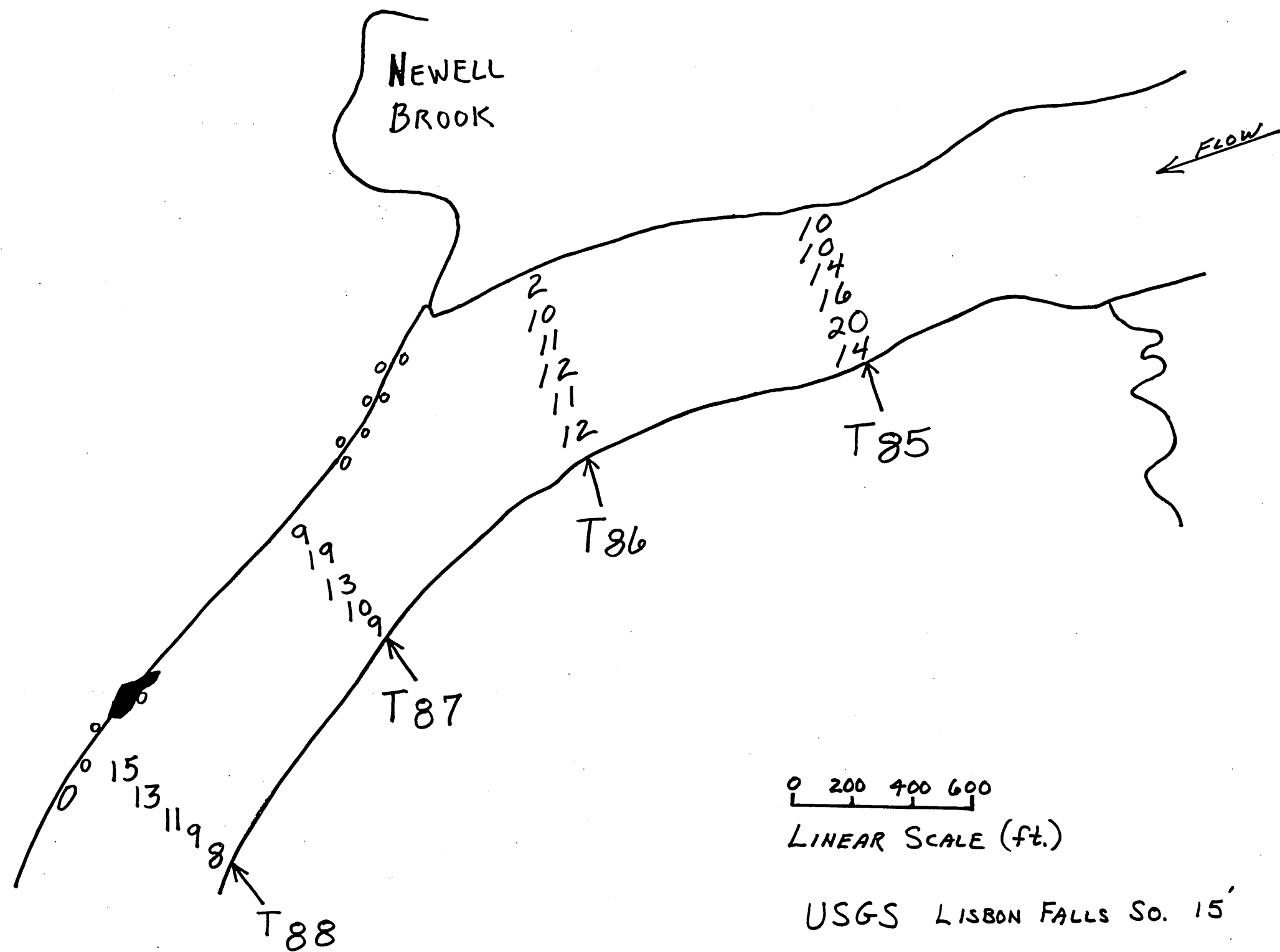
⑫ USGS No. POWNAL 15

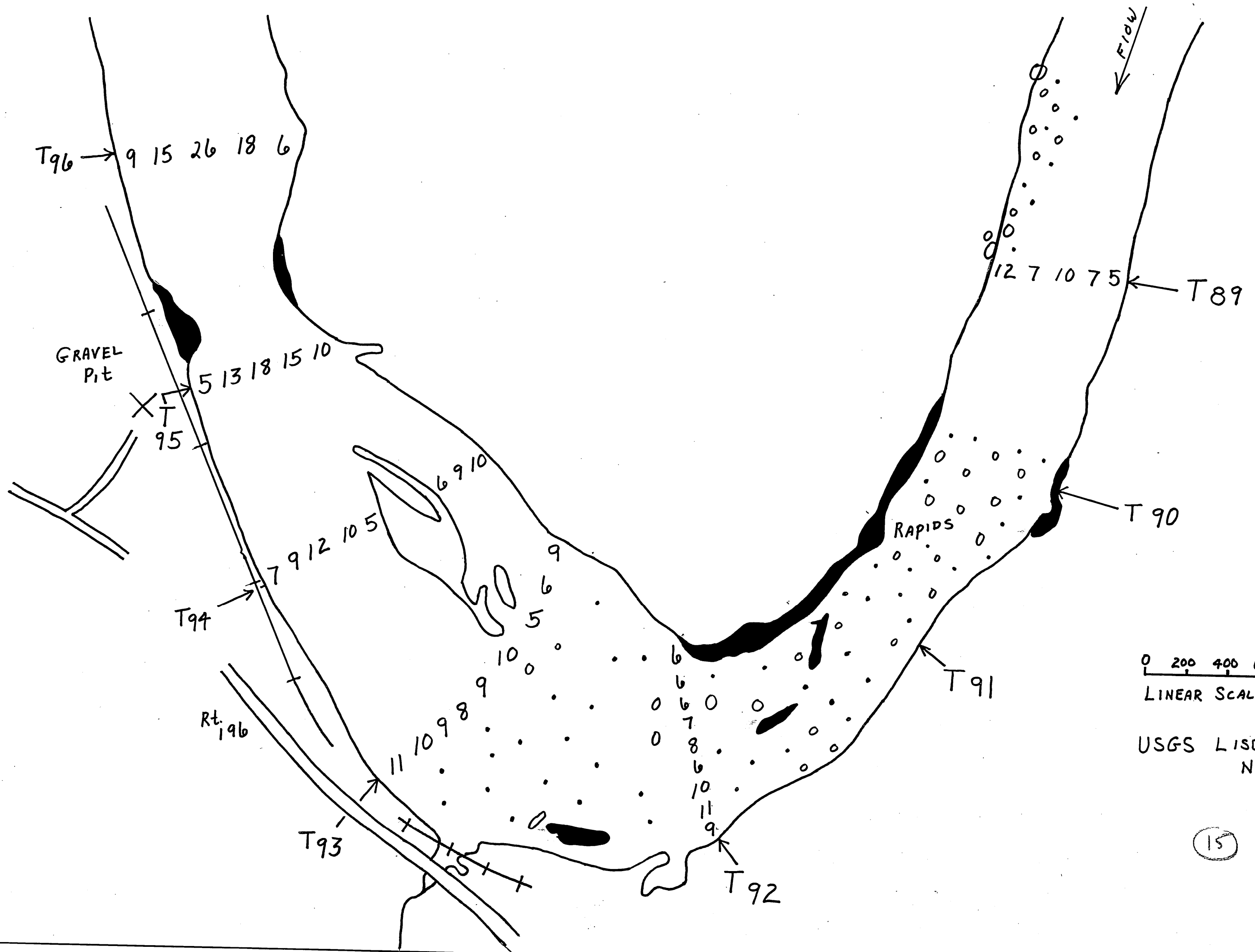


0 200 400 600
LINEAR SCALE (ft.)

USGS LISBON FALLS SO. 15'

(13)

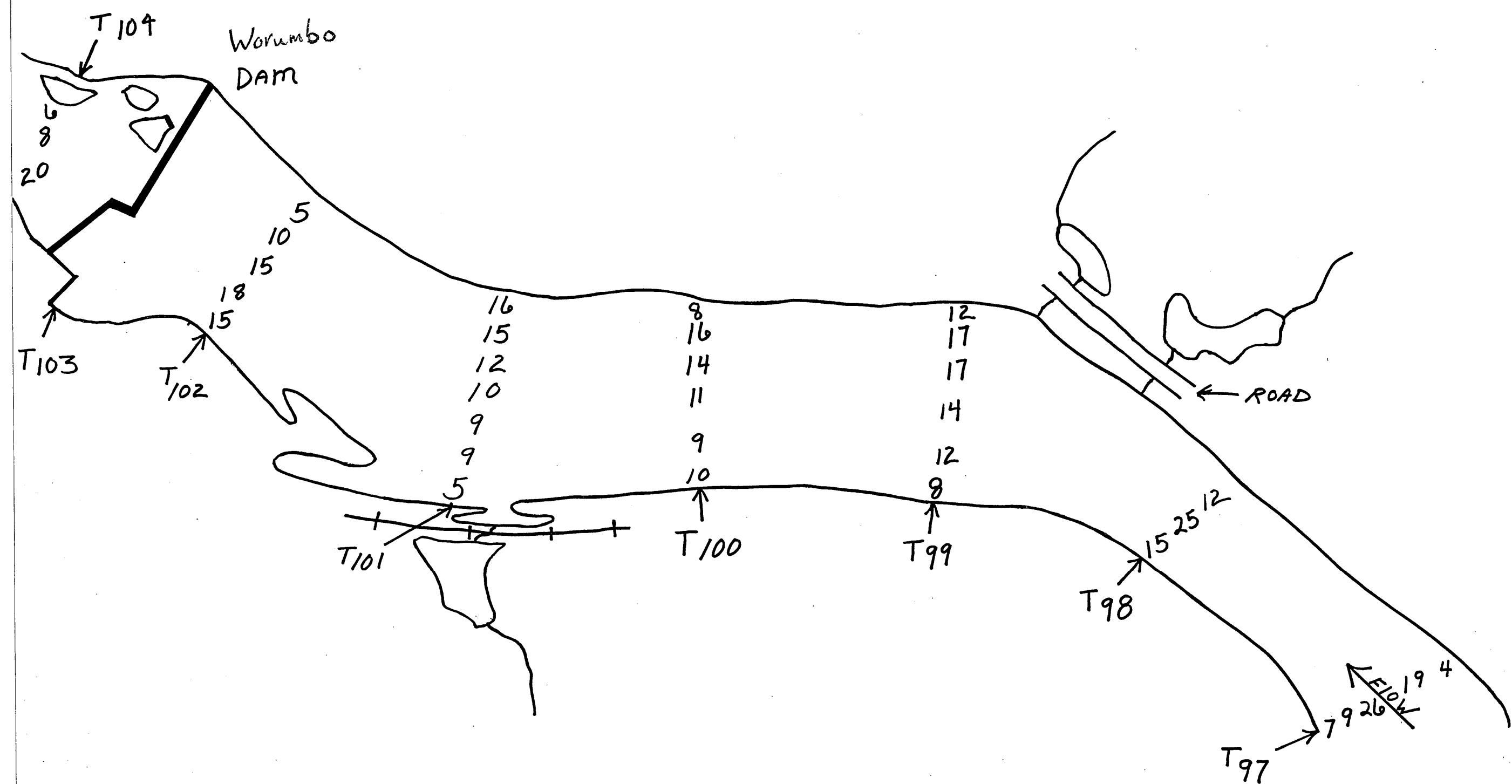




0 200 400 600
 LINEAR SCALE (ft.)

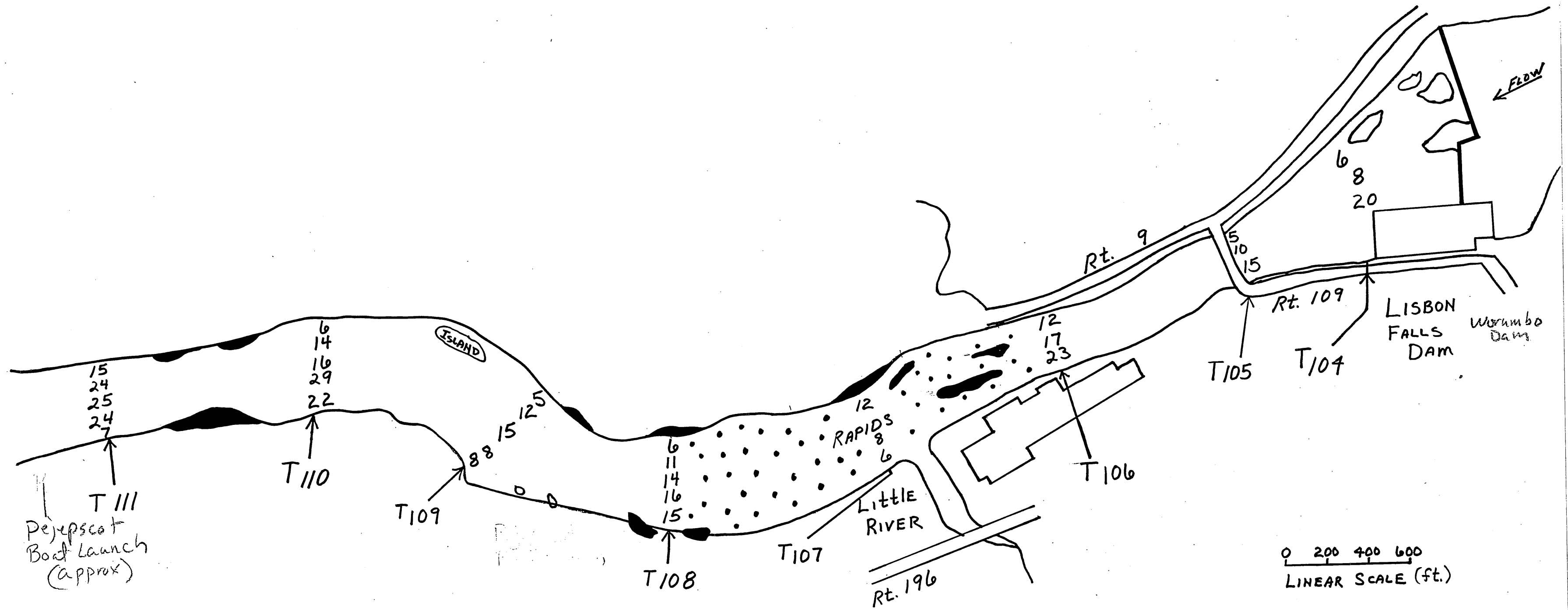
USGS LISBON FALLS,
 NORTH 15'

15



0 200 400 600
 LINEAR SCALE (ft.)

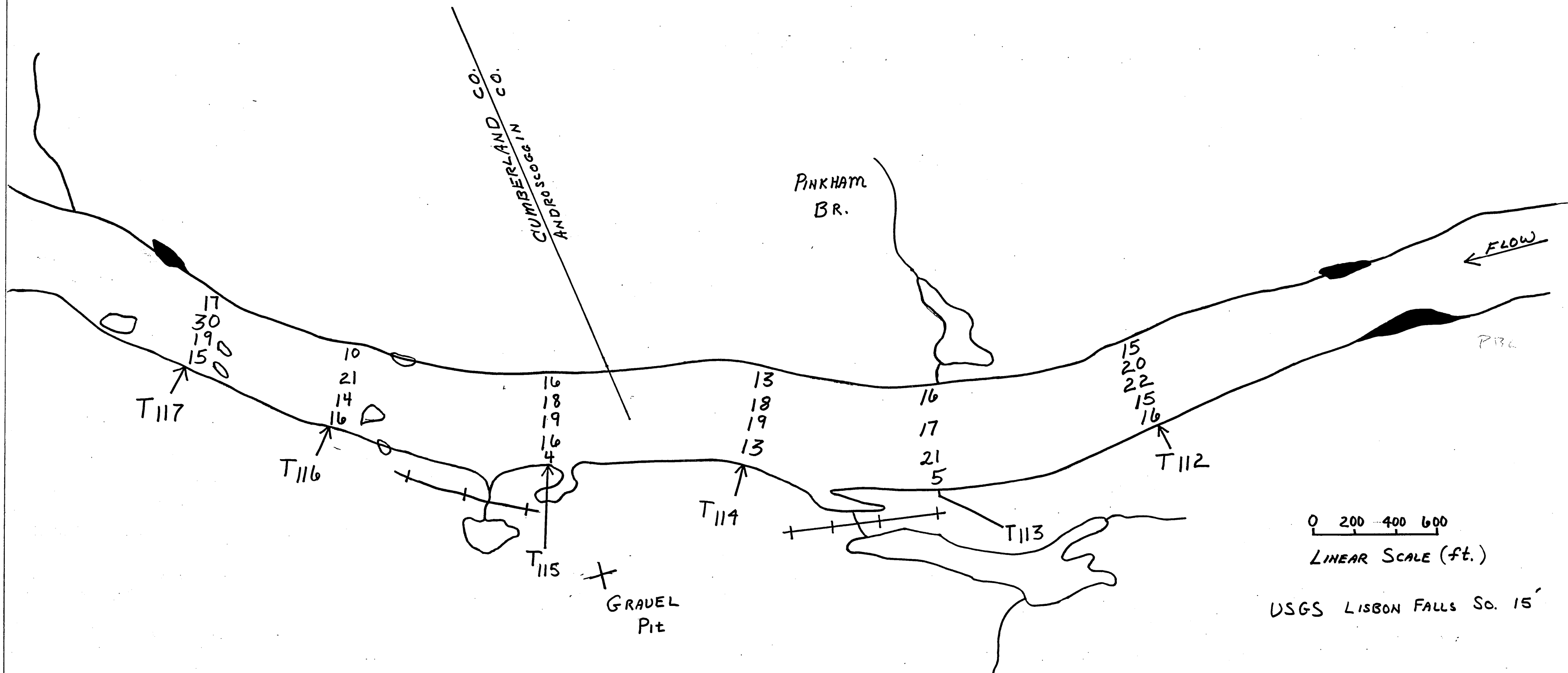
USGS LISBON FALLS So. 15'

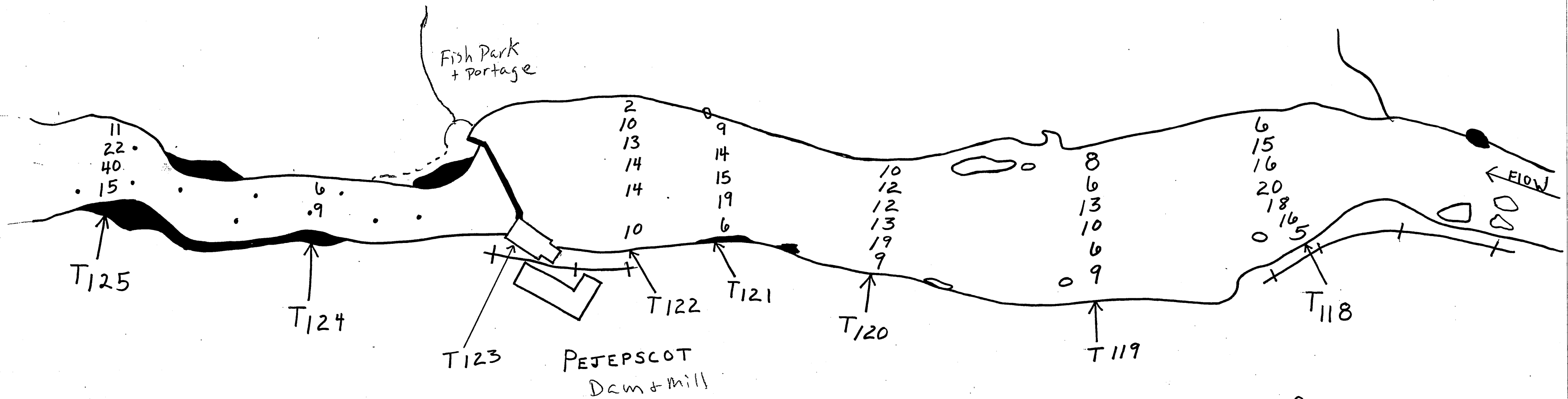


0 200 400 600
 LINEAR SCALE (ft.)

USGS LISBON FALLS SO. 15'

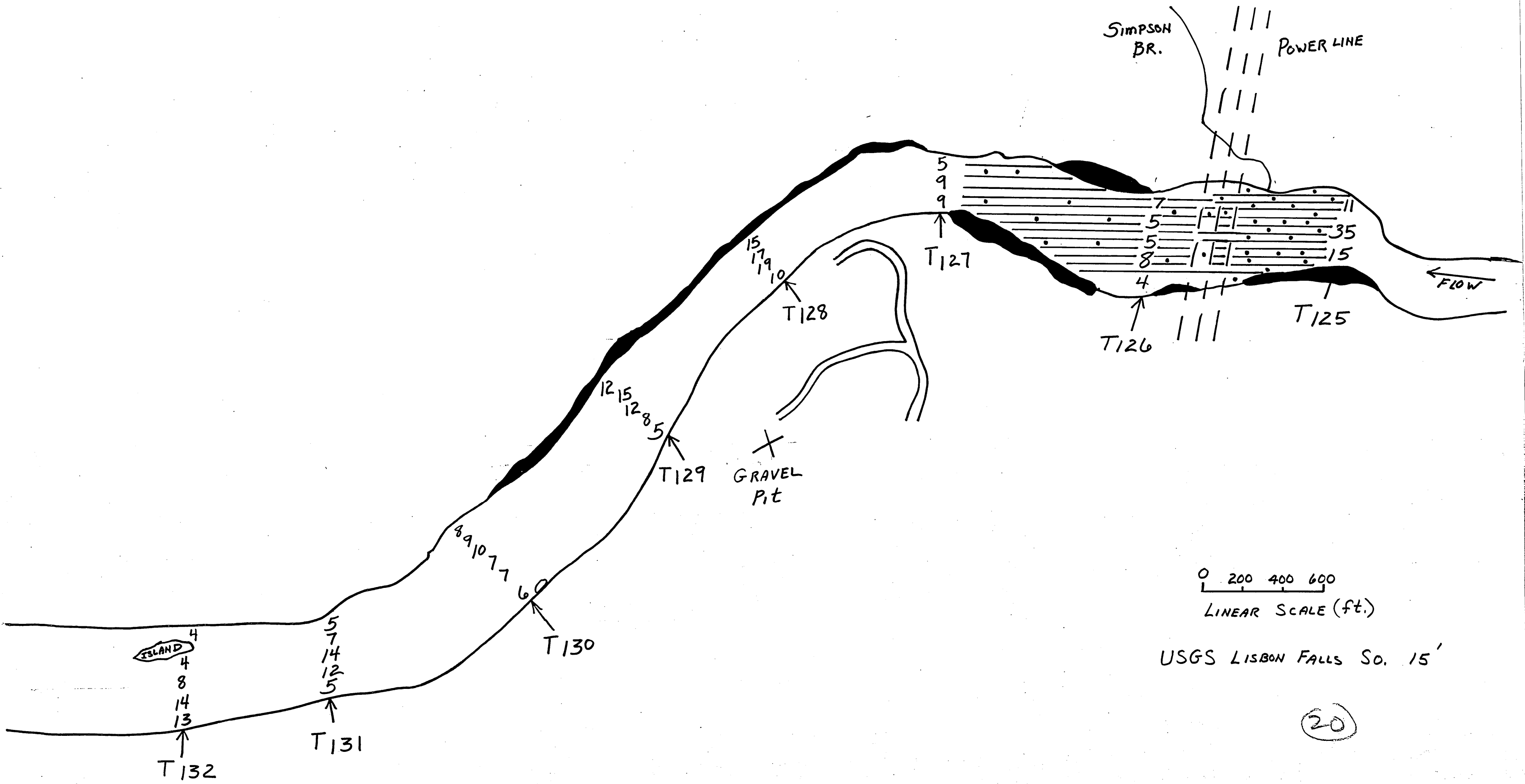
(17)





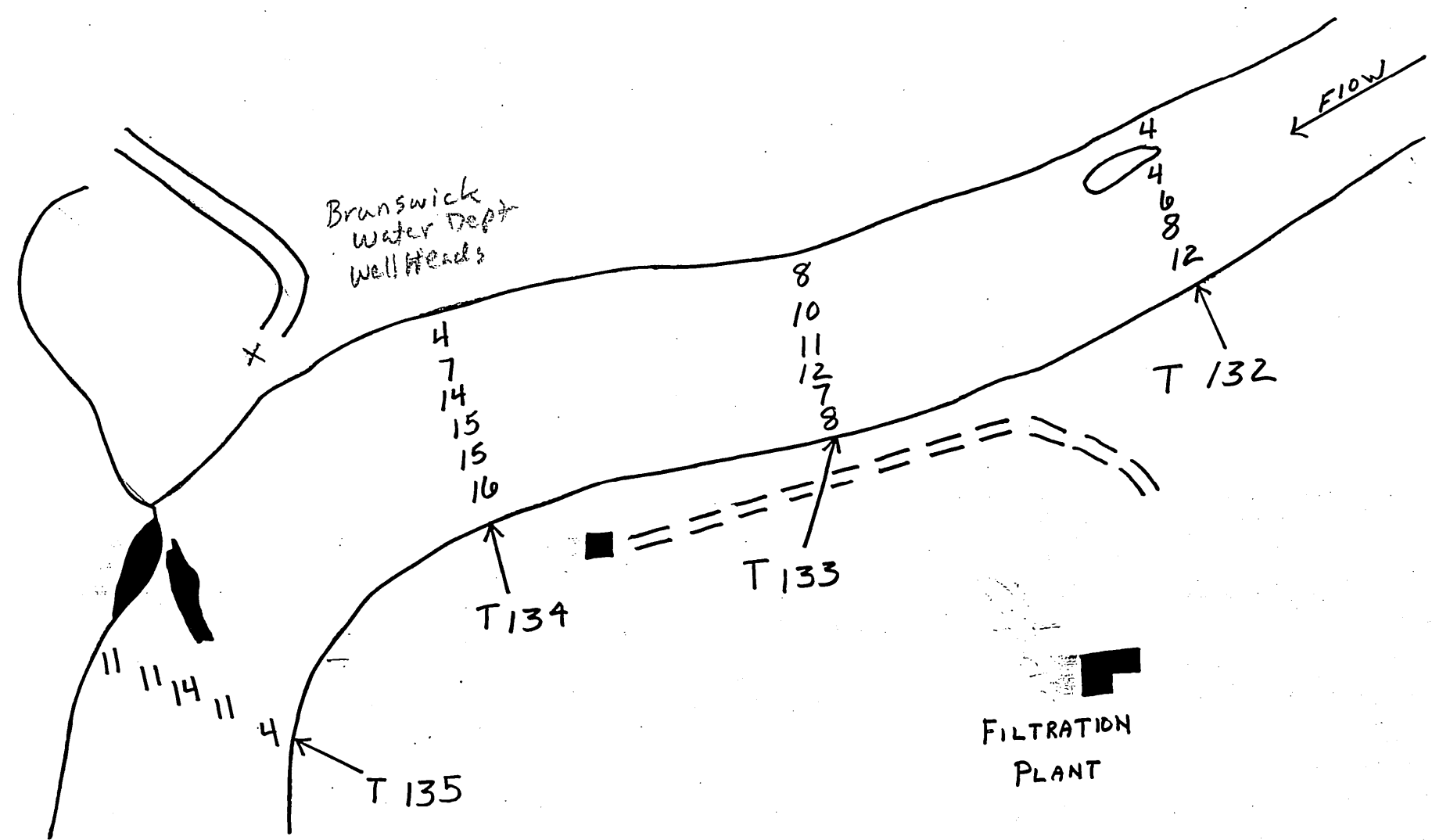
0 200 400 600
 LINEAR SCALE (ft.)

USGS LISBON FALLS SO. 15'



0 200 400 600
 LINEAR SCALE (ft.)
 USGS LISBON FALLS SO. 15'

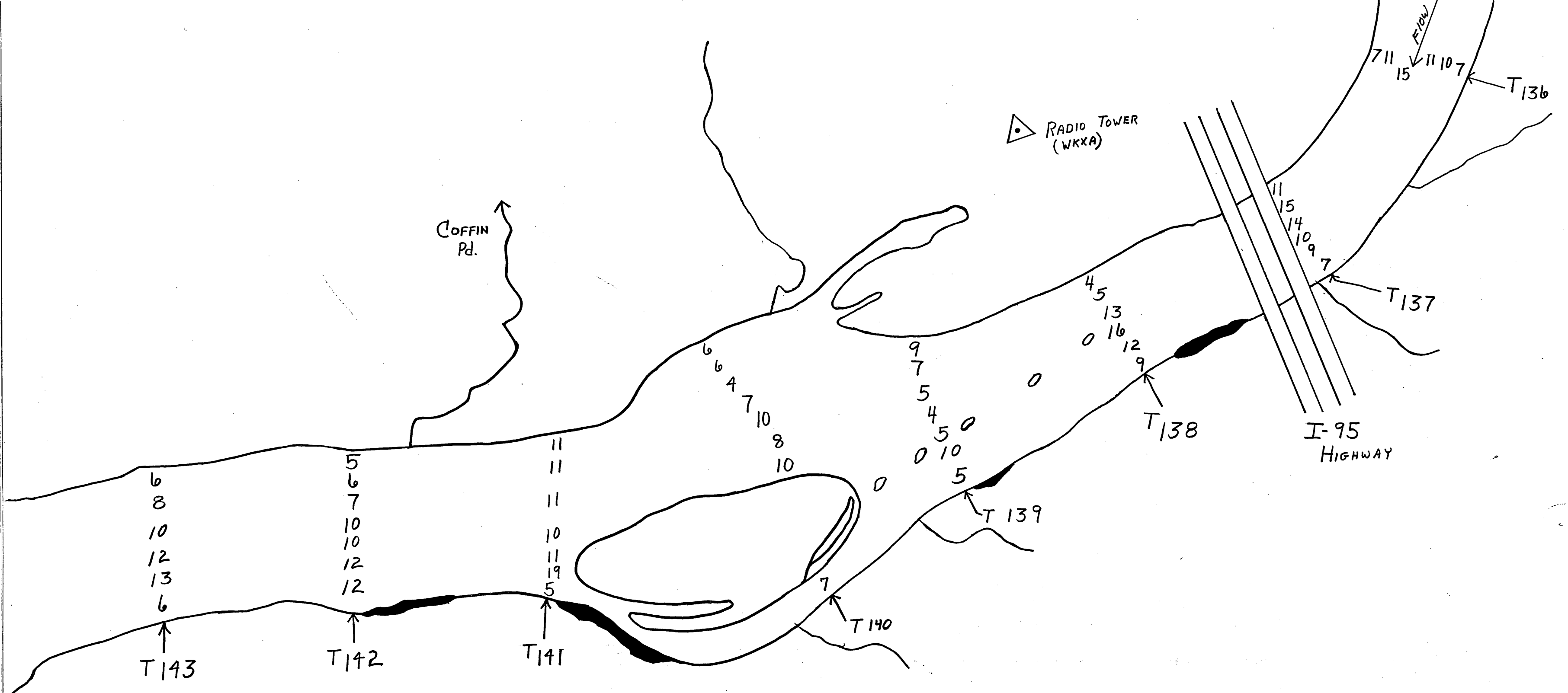
20

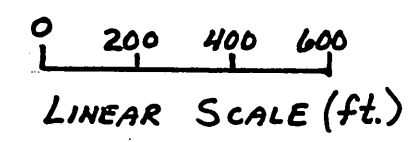
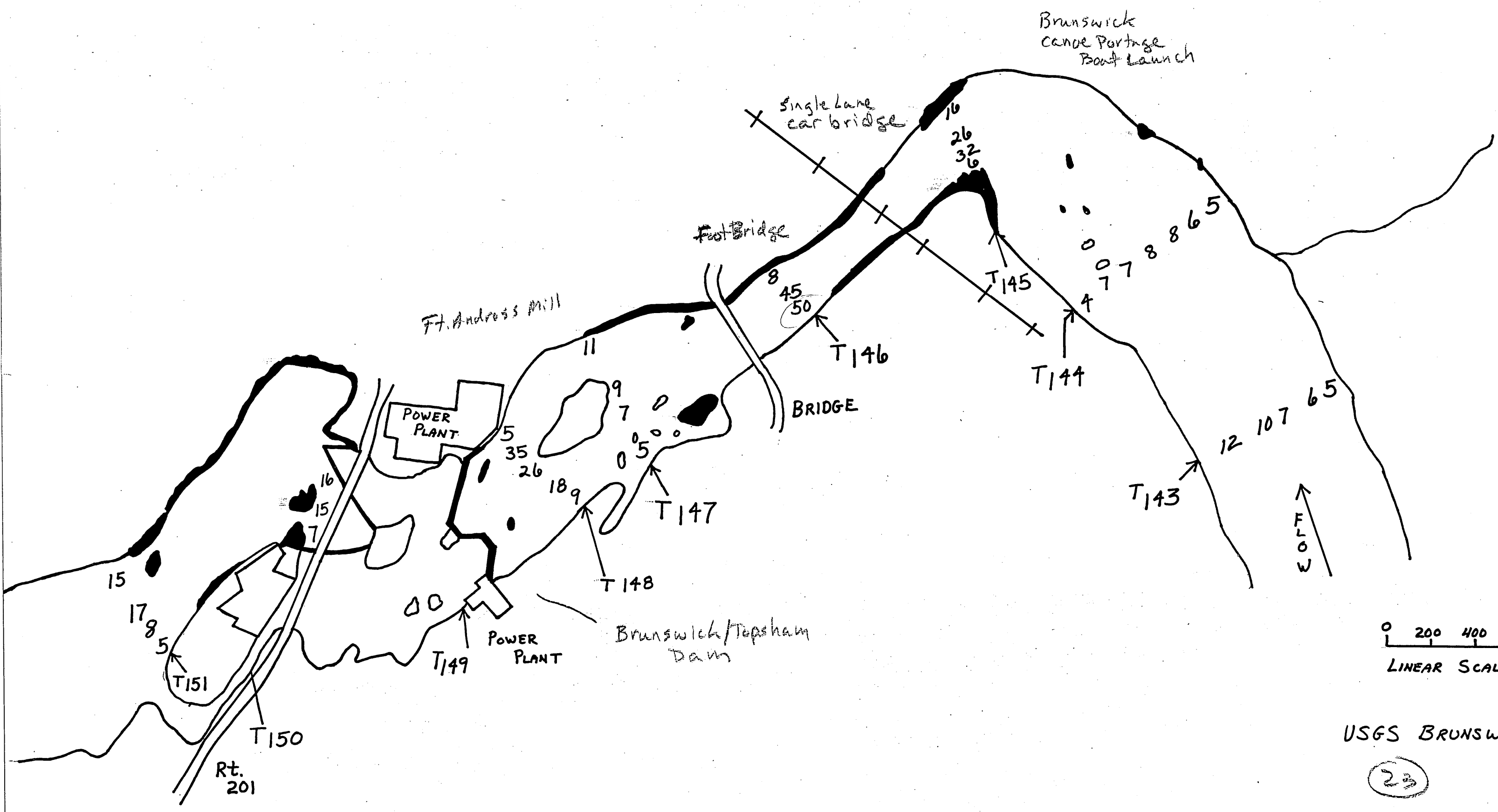


0 200 400 600
 LINEAR SCALE (ft.)

USGS LISBON FALLS So. 15'

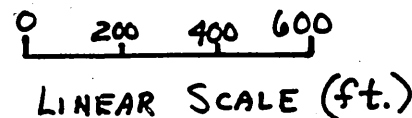
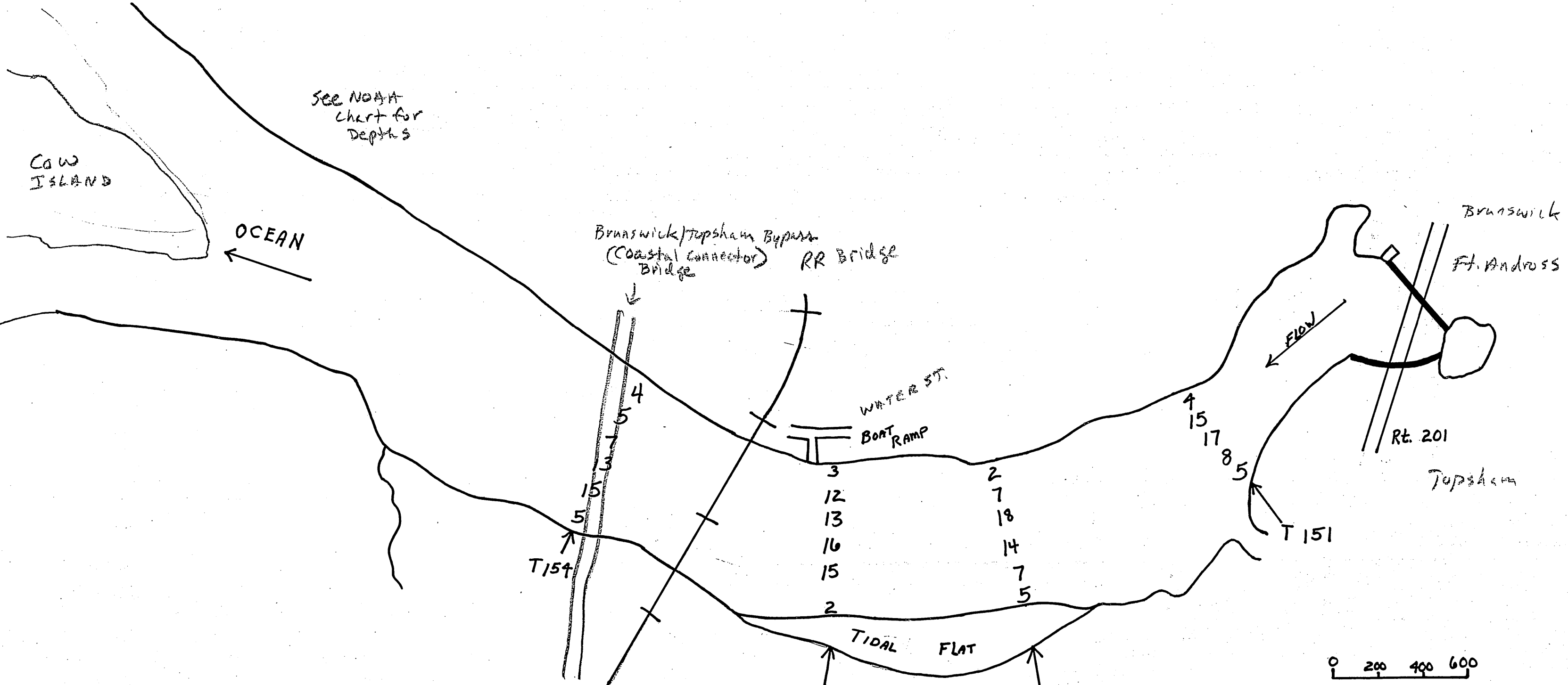
(21)





USGS BRUNSWICK 15'

23



USGS BRUNSWICK 15'
MDI F&W Fisheries Division Region A
Androscooggin Depth Survey @ June 1982
207-657-2345